

HILLSBOROUGH COUNTY ROADWAYS FUNCTIONAL CLASSIFICATION

Infrastructure & Development Services









Hillsborough County,
Florida

Legend

Functional Classifications

Authority, Classification

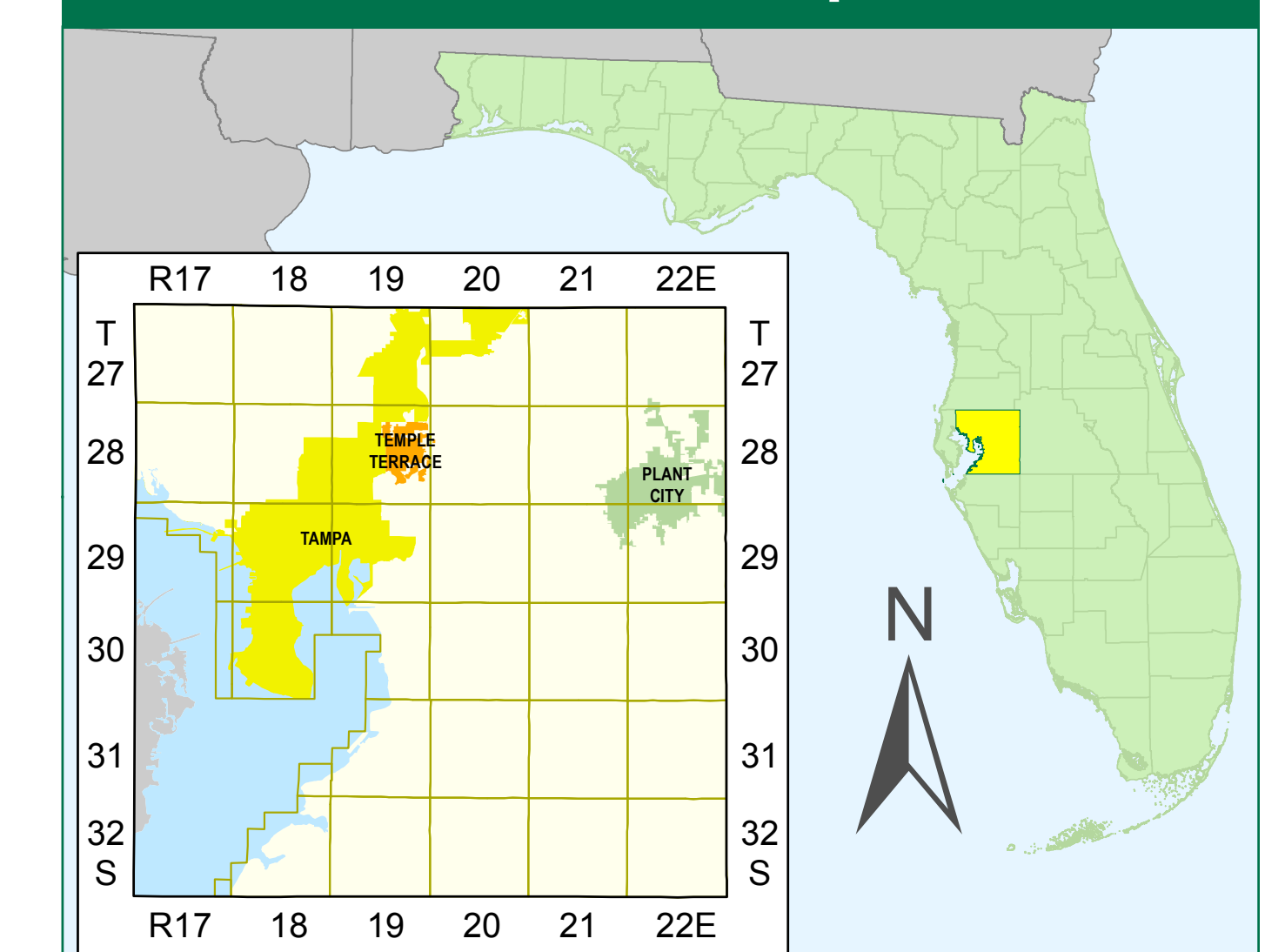
-  State, Principal Arterial
-  State, Arterial
-  Hillsborough, Arterial
-  Hillsborough, Collector
-  Urban Service Area Boundary
-  City Limits

The Hillsborough County Roadway Functional Map will be used in all matters in the Hillsborough County Land Development Code (LDC) that relate to functional classification of roads. Some, but not all, examples of those matters are as follows:

- PART 3.02.00 INTERSTATE-75 PLANNED DEVELOPMENT DISTRICTS
- PART 3.10.00 CITRUS PARK VILLAGE DEVELOPMENT STANDARDS
- PART 5.03.00 PLANNED DEVELOPMENT DISTRICTS
- PART 6.02.00 SUBDIVISION STANDARDS AND GUIDELINES
- PART 6.07.00 FENCES AND WALLS
- PART 6.11.00 SPECIAL CONDITIONAL USES
- PART 12.01.00 DEFINITIONS
- OTHER PARTS OF THE LDC NOT LISTED ABOVE.

In addition to subject matters in the LDC, Functional Classification of roads plays an important role in administering the Residential Traffic Control Program and the Neighborhood Traffic Calming Program.

Locator Map

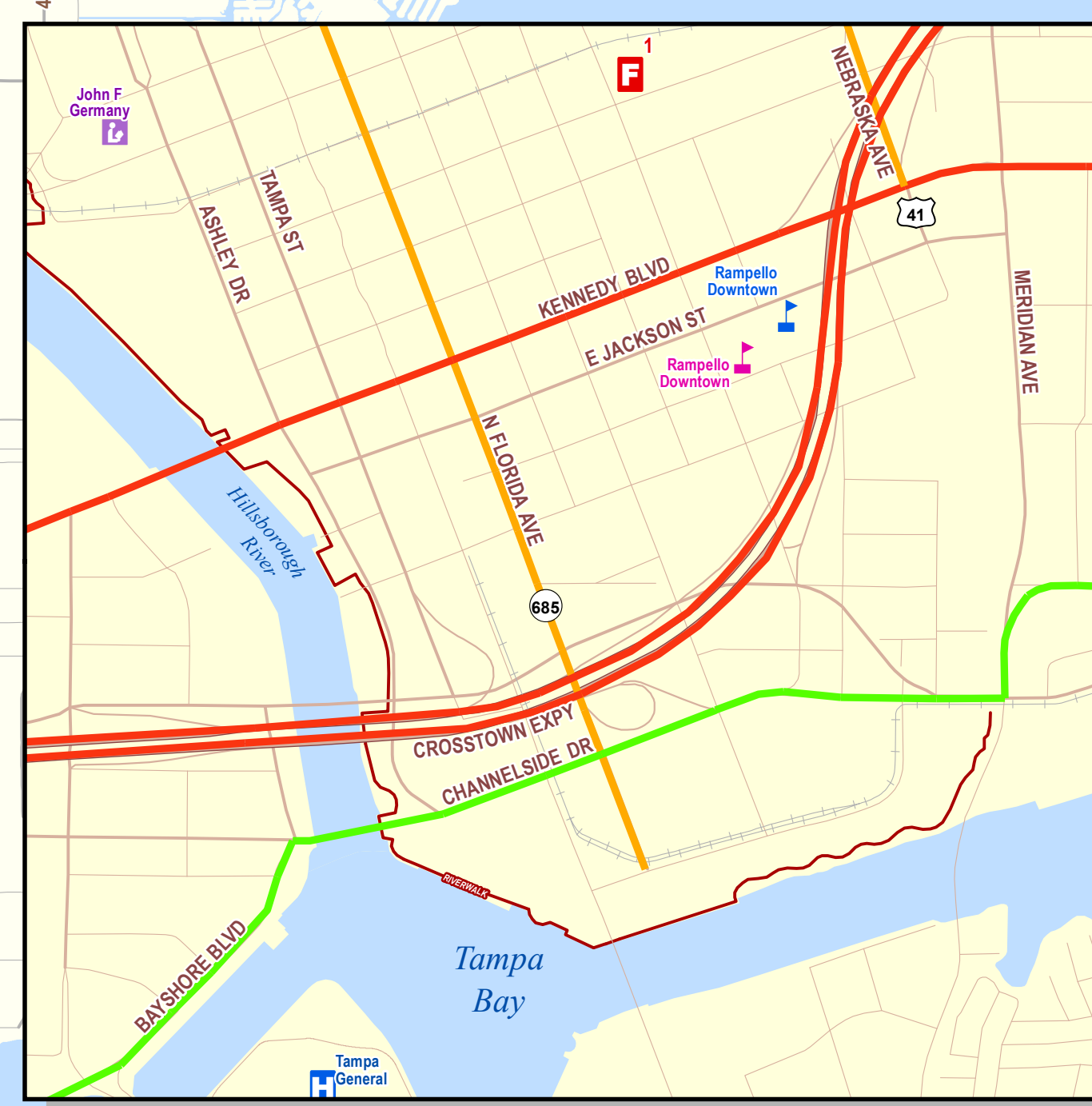
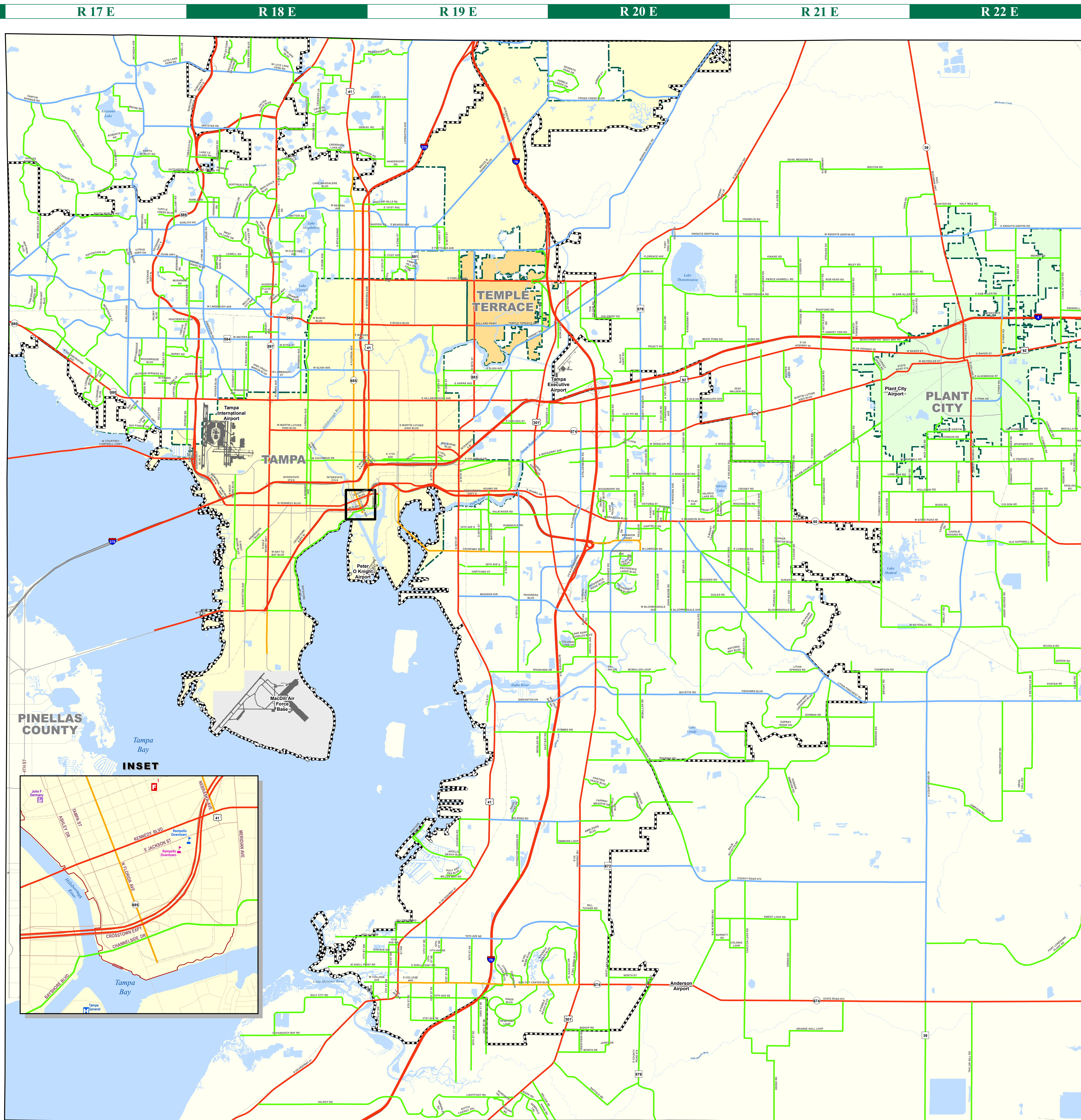


NOTE: Every reasonable effort has been made to assure the accuracy of this map. Hillsborough County does not assume any liability arising from use of this map. THIS MAP IS PROVIDED WITHOUT WARRANTY OF ANY KIND, either expressed or implied, including, but not limited to, the implied warranties of merchantability and fitness for a particular purpose.

SOURCE: This map has been prepared for the inventory of real property found within Hillsborough County and is compiled from recorded deeds, plats, and other public records; it has been based on BEST AVAILABLE data.

Users of this map are hereby notified that the aforementioned public primary information sources should be consulted for verification of the information contained on this map.

601 E Kennedy Blvd
Tampa, FL 33602
(813) 272-5810
printroom@hillsboroughcounty.org



INSET