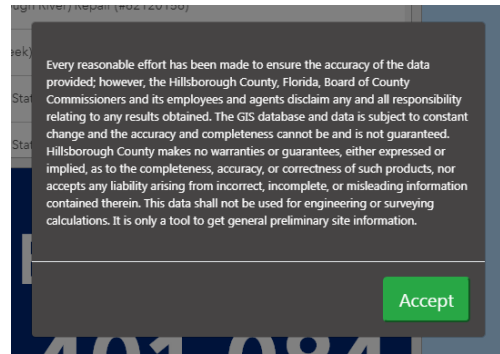


Hillsborough County CIP Viewer User Guide

Access:


This application is best viewed in Google Chrome or Firefox browsers. When opened, a splash screen will display. Click “Accept” to view the disclaimer and proceed to the viewer.

For a version of the application best used on mobile devices, click here: TBD.



Overall layout:

The CIP Viewer is a panel based application with interactive elements. These include a map, filters, project statistics, project list and project details. Each of the elements will update based on current selections, filters, or the map view.

To expand any individual panel (section), hover over the top right corner and click the  .

The screenshot shows the Hillsborough County Capital Improvement Program Viewer interface. At the top, it displays the title "Hillsborough County Capital Improvement Program Viewer" and a "County Projects Link" with a "\$1,688,206,754 Project Cost Estimate". The main content area is divided into several panels:

- Project Search and Filter:** A sidebar on the left with sections for "Select Project Type(s)", "Select Project Phase(s)", "Select Commissioner District", and "Filter By Community Area".
- Active Projects:** A large blue number "625" indicating the total number of active projects.
- Projects List:** A list of project entries, each with a colored dot and a brief description, such as "Bridge #100249 (Gunn Highway) Major Repairs (#62120178)".
- Projects Map:** A map of Hillsborough County with numerous colored dots representing project locations.
- Project Details:** A panel on the right showing details for a selected project, including "Project Fact Sheet (Printable): Link", "Project: Sunnyhills Drive Underdrain Drainage Improvements (CIP #: 46139017)", "Project Type: Drainage and Water Quality Improvements", "Quick Facts", "Current Phase" (Planning, Design, Procurement, Construction, Closeout), "Estimated Project Schedule", "Project Description", and "Project Objectives".

Filter CIP projects by type, phase, and/or location.

Interactive project listing and count.

Interactive map.


Selected project(s) details. Click link at top for printable Fact Sheet.

Filters:

To filter the projects, click one or more categories. To remove the filter, click again to unselect.

Click to apply one or more filters. Click again to clear the filter.

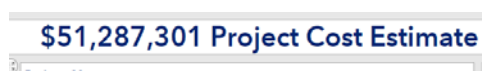
Click the drop down arrow to select a community area. Select none to remove the filter.



The screenshot shows a dark blue sidebar titled "Project Search and Filter". It contains three sections: "Select Project Type(s)" with 15 checkboxes, "Select Project Phase(s)" with 5 checkboxes, and "Select Commissioner District" with 4 checkboxes. At the bottom is a "Filter By Community Area" dropdown menu currently set to "None". Two red callout boxes with blue borders and arrows point to the first checkbox in the "Select Project Type(s)" section and the dropdown arrow in the "Filter By Community Area" section.

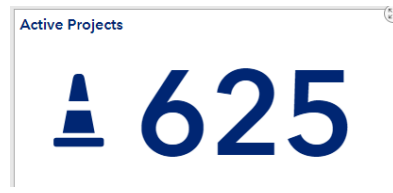
Project Cost:

The project budget is an indicator that refreshes based on the project filters. If no filters are applied, the total budget will update based on the map display.



Active Projects:

The active projects count is an indicator that refreshes based on the filters selected. If no filters are applied, the total budget will update based on the map display.



Project List:

The Project list filters based on the selected filter and the map display. Click on a project in the list and the map will zoom to that project. The project details panel will display the selected project from the Project List.

Projects List	
●	Bridge #104138 (Bloomingdale Plaza over Buckhorn Creek) Replacement (#69200107)
●	Bridge #104147 (John Moore Road over Buckhorn Creek) Repair (#62120106)
●	3903 Butternut Ct (#46142147)
●	Wister Cir Phase 2 (#46142103)

Project Details Page:

The project details page will update based on the selected project. The blue text is hyperlinked to additional content.

◀ 4 of 50 ▶

Project Details

Project Fact Sheet (Printable): [Link](#)

Project: Sunnyhills Drive Underdrain Drainage Improvements (CIP #: 46139017)

Project Type: Drainage and Water Quality Improvements

Quick Facts

- Community Area: Brandon
- Current Project Phase: Construction

Current Phase

Planning	Design	Procurement	Construction	Closeout
----------	--------	-------------	--------------	----------

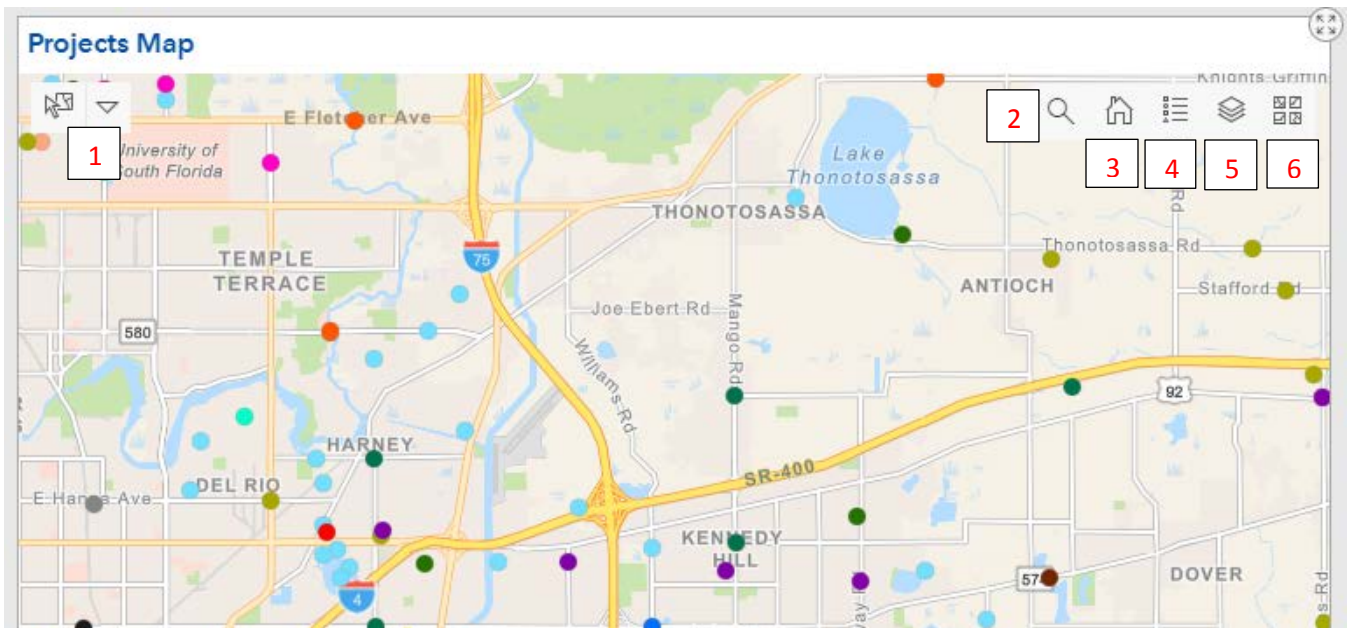
Estimated Project Schedule

- Project Development (Planning) Completion - Early 2016
- Design/Land Acquisition - Late 2018
- Procurement for Construction - N/A
- Construction Duration - Early 2019 to Late 2019
- Post Construction (Closeout) - Early 2020

Project Description:

- Add/replace the existing underdrain from 350 feet south of Alder Way north to Alder Way.
- This project will enhance the flow of stream, maintaining the quality of water.

Map components:



1. Click to select features on the map.
2. Click to type in an address to search, or search for the name of a specific project.
3. Click the "home" to reset the map.
4. Click to display the map legend.
5. Click to turn layers on and off.
6. Click to change the map background.