











Lake Rogers Conservation Park

Conservation and Environmental Lands Management Department

HCFLGov.net
813-264-3917

LEGEND

-  Park Entrance
-  Park Boundary
-  Parking
-  Port-o-let
-  Hiking Trail
-  Picnic Shelter
-  Shelter, No Tables
-  Park Bench
-  Picnic Table
-  Canoe Launch



0 400 800 Feet

Navigate map with a mobile map app, such as Avenza